Figures 1 to 5 show key mapped elements. Refer to Attachment B Referral Supporting Document for further details

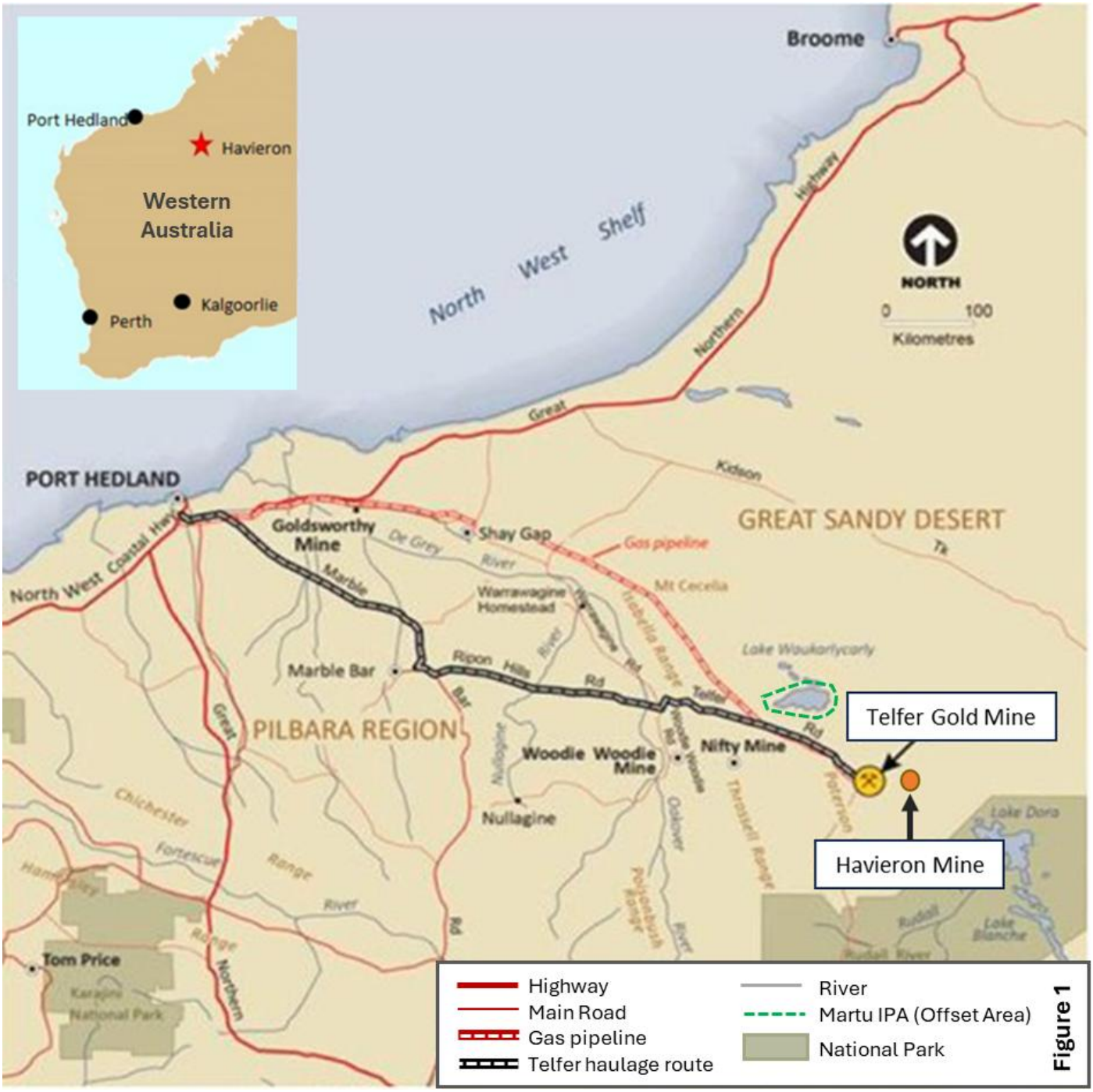

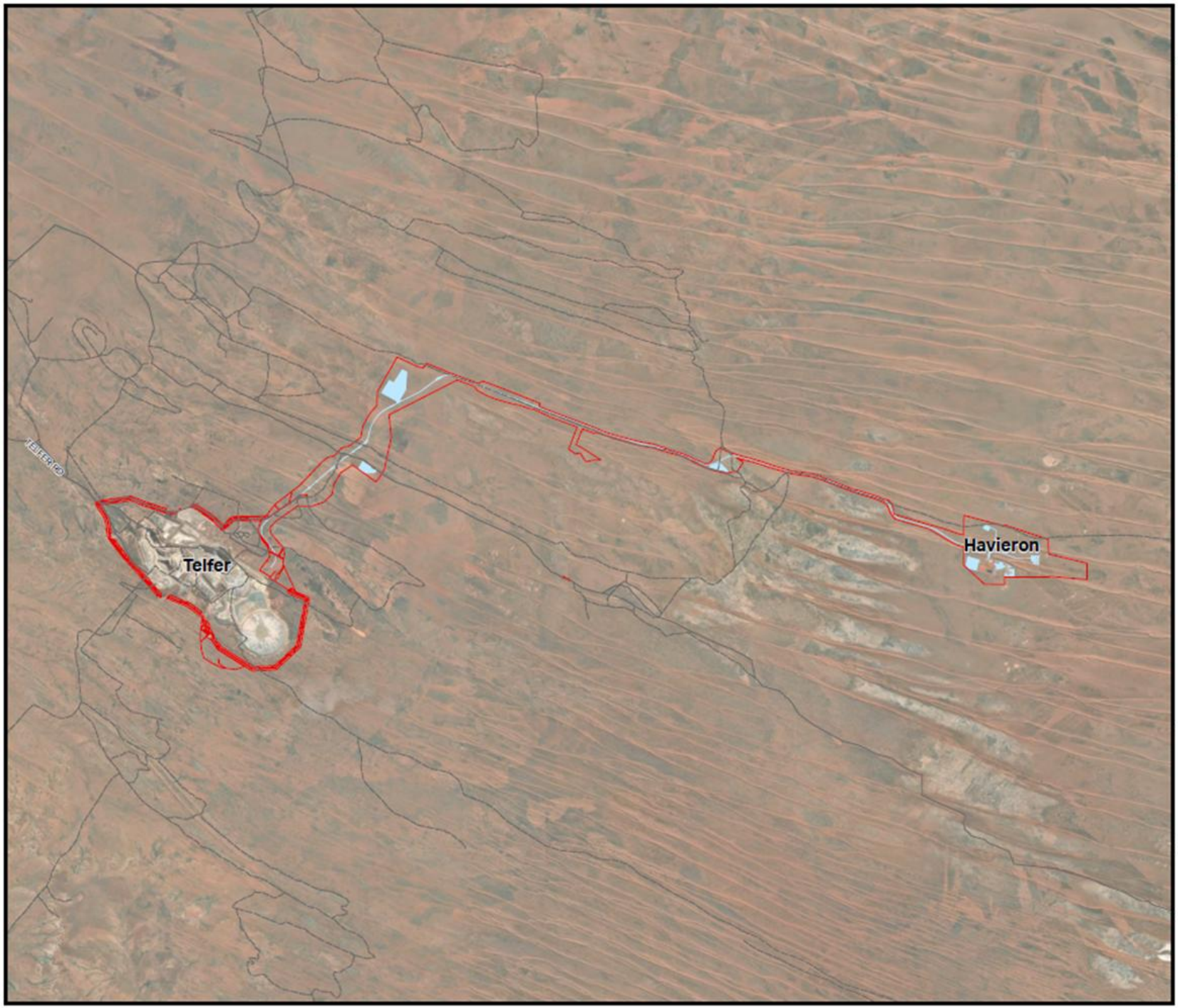

PROJECT ID 60750944
CREATED BY ROB.MCGREGOR
APPROVED BY T.LIAGHATI/L.CHERRIE
LAST MODIFIED 26 SEP 2025

AECOM
www.aecom.com

N

1:200,000 (when printed at A3)
DATUM GDA2020 MGA Zone 51

0 1 2 3 4
Kilometres

Data sources:

Base Data: © Based on information provided by and with the permission of the Western Australian Land Information Authority trading as Landgate (2019); Geoscience Australia; Elevation Earthstar Geographics, Sources: Esri, TomTom, Garmin, FAO, NOAA, USGS, © OpenStreetMap contributors, and the GIS User Community, Esri, USGS

LEGEND
Development Envelope
Indicative Footprint

Development Envelope and Indicative Footprint

HAVIERON GREATLAND PTY LTD

TELFER – HAVIERON MINE REFERRAL SUPPORTING DOCUMENT

Figure 2

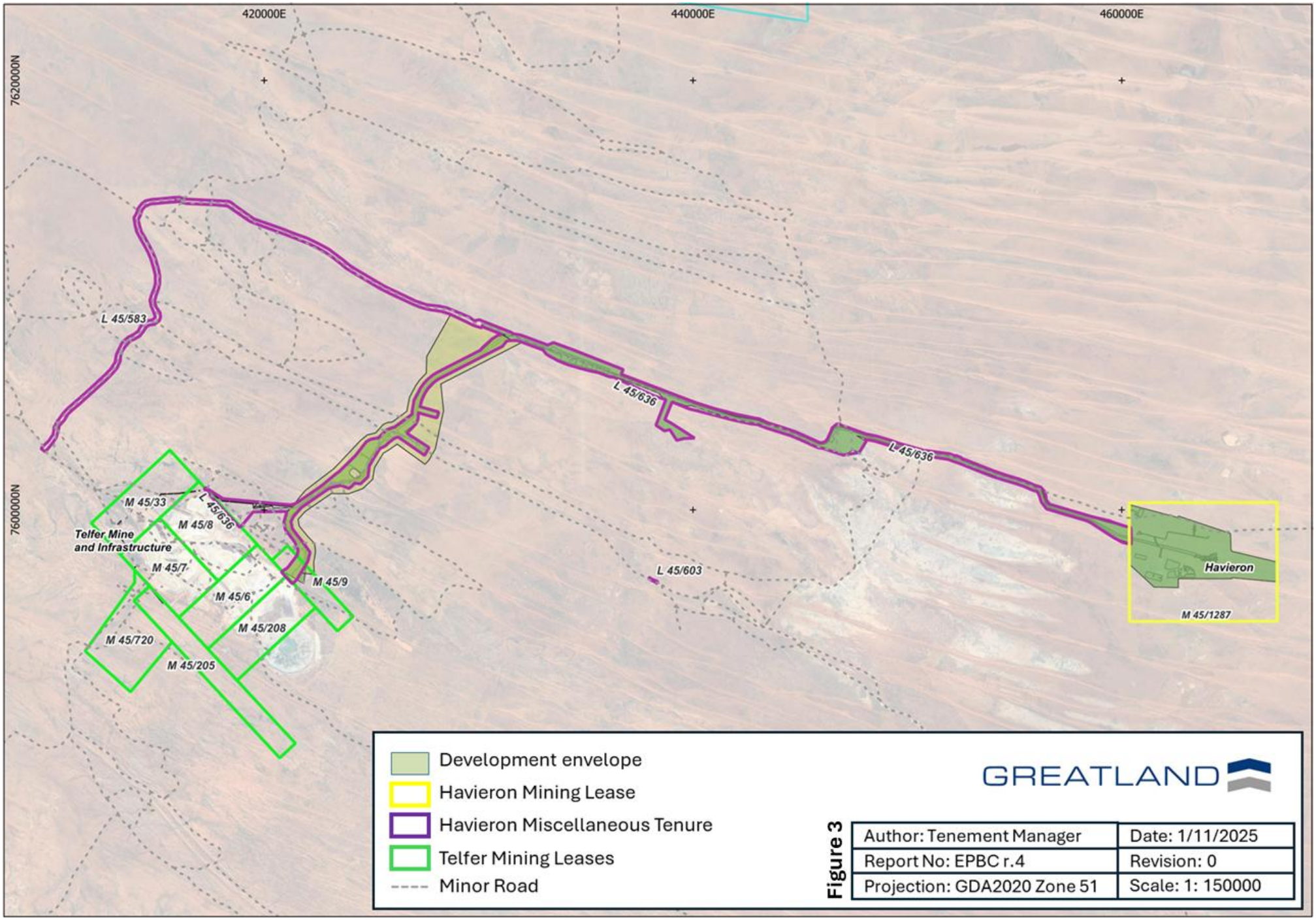
420000E
440000E
460000E
7620000N
7600000N
L 45/583
L 45/636
L 45/636
L 45/636
M 45/33
M 45/8
Telfer Mine
and Infrastructure
M 45/7
M 45/6
M 45/9
M 45/208
M 45/720
M 45/205
L 45/603
Havieron
M 45/1287
Development envelope
Havieron Mining Lease
Havieron Miscellaneous Tenure
Telfer Mining Leases
Minor Road
GREATLAND
Figure 3
Author: Tenement Manager
Date: 1/11/2025
Report No: EPBC r.4
Revision: 0
Projection: GDA2020 Zone 51
Scale: 1: 150000

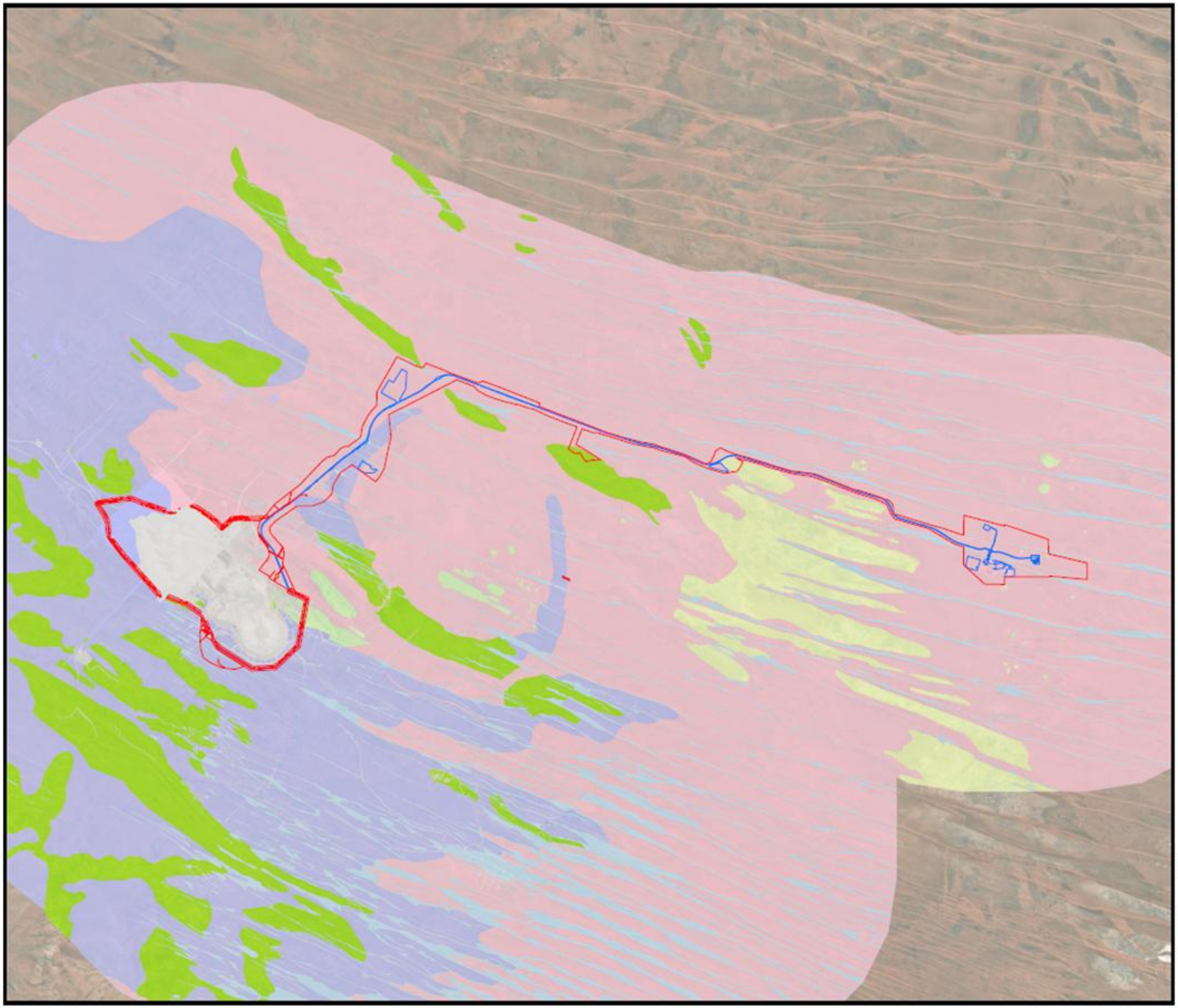

PROJECT ID 60703944
CREATED BY ROB.MORRISON
APPROVED BY T.LIAGHATIL-CHERRIE
LAST MODIFIED 10 NOV 2025

AECOM
www.aecom.com

N

1:200,000 (when printed at A3)
DATUM GDA2020 MGA Zone 51
0 1 2 3 4
Kilometres

Data sources:

Base Data: © Based on information provided by and with the permission of the Western Australian Land Information Authority trading as Landgate (2015); Geoscience Australia; Sinclair Geographics

LEGEND

- Development Envelope
- Indicative Footprint

Habitats

- Claypan
- Saltpan
- Sand Dune
- Sand Plain
- Stony Hill, Breakaway or Other Outcropping
- Stony Plain
- Cleared/Disturbed

Habitats

HAVIERON GREATLAND PTY LTD

HAVIERON MINE PROPOSAL
REFERRAL SUPPORTING DOCUMENT

Figure 4

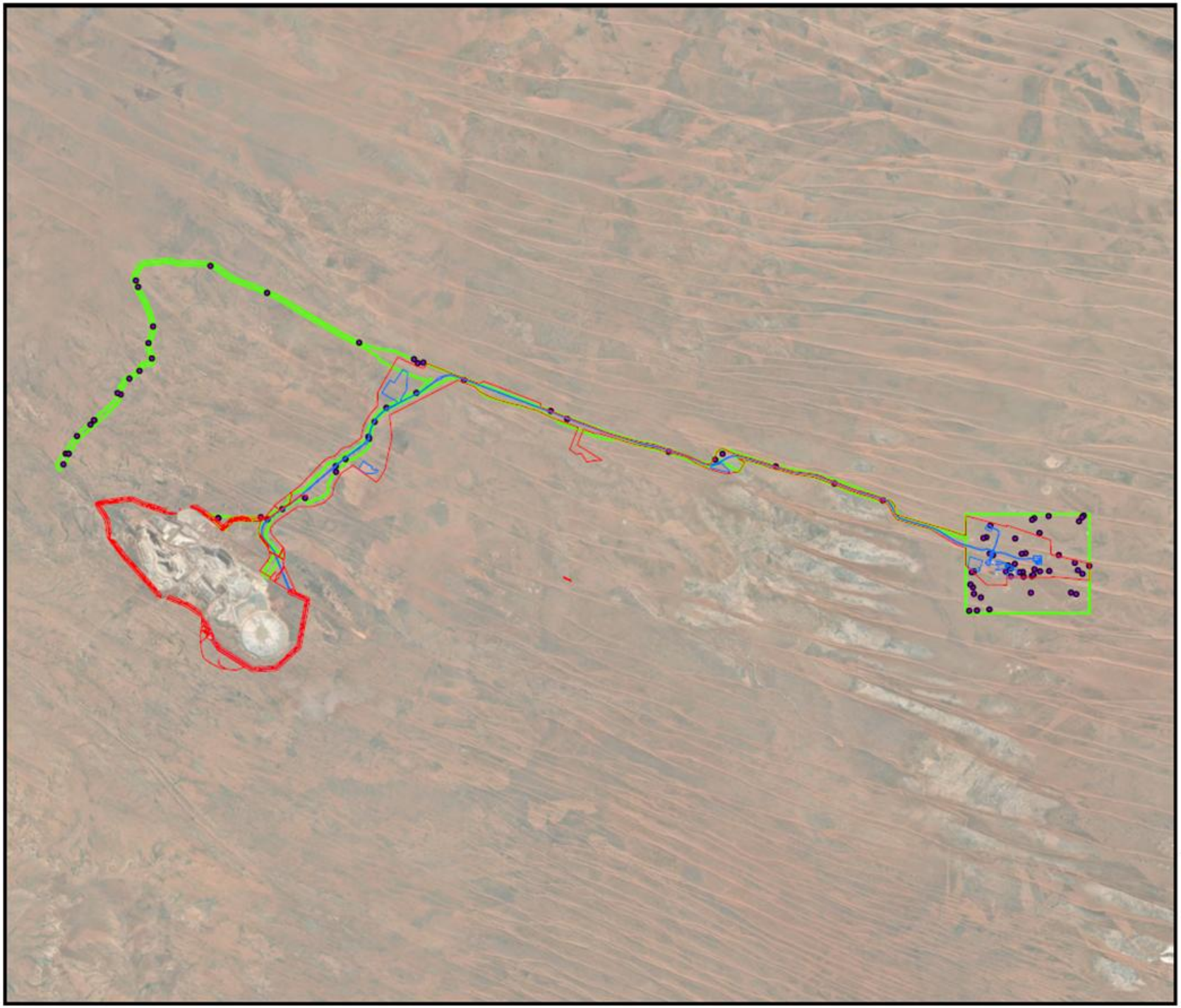

PROJECT ID 60750944
CREATED BY ROB.MCGREGOR
APPROVED BY T.LIAGHATI/L.CHERRIE
LAST MODIFIED 10 NOV 2025

AECOM
www.aecom.com

1:200,000 (when printed at A3)
DATUM GDA2020 MGA Zone 51
0 1 2 3 4
Kilometres

Data sources:
Base Data: © Based on information provided by and with the permission of the Western Australian Land Information Authority trading as Landgate (2019); Geoscience Australia; Streetpro; Earthstar Geographics

LEGEND
- Development Envelope
- Indicative Footprint
- Strategen JBS&G (2020-2021) Survey Area
- Survey Quadrat Locations

Flora and Vegetation Survey Area

HAVIERON GREATLAND PTY LTD

HAVIERON MINE PROPOSAL
REFERRAL SUPPORTING DOCUMENT

Figure 5